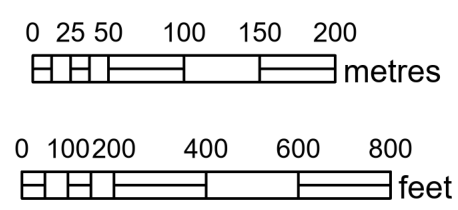
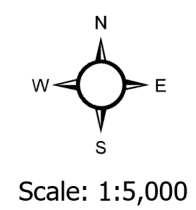
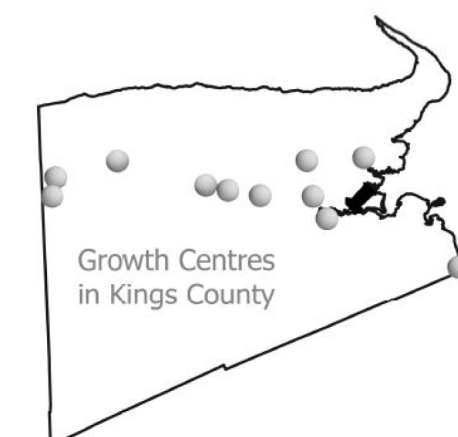


GROWTH CENTRE
Port Williams
LAND USE BY-LAW
Map 11

- R1 - Residential One Unit
- R2 - Residential One and two Units
- R3 - Residential Mixed Density
- R4 - Residential Multi-Unit
- R5 - Comprehensive Neighbourhood Development
- C1 - General Commercial
- C2 - Central Business
- C3 - Mixed Commercial Residential
- M1 - Light Industrial Commercial
- I1 - Institutional

- Wellfield Overlay
- Development Agreement
- Environmentally Sensitive Area (ESA) Overlay
- Watercourse
- Road
- Collector Road
- Property Parcel
- Growth Centre
- Heritage Property

APPROVED ON: March 5, 2020
AMENDED TO: January 22, 2026
MAP UPDATED: January 23, 2026



Lands covered by watercourses/waterbodies shall be subject to the requirements of the Environmental Constraints (O1) Zone.

This map is a graphical representation of property boundaries and Municipal boundaries. It is not a survey and is not intended for use with calculating exact dimensions or area.

Sources: Nova Scotia Property Records Database and Topographic Database; NS Geomatics Centre; all other data originates with the Municipality of the County of Kings.



Municipality
of the
County of Kings

